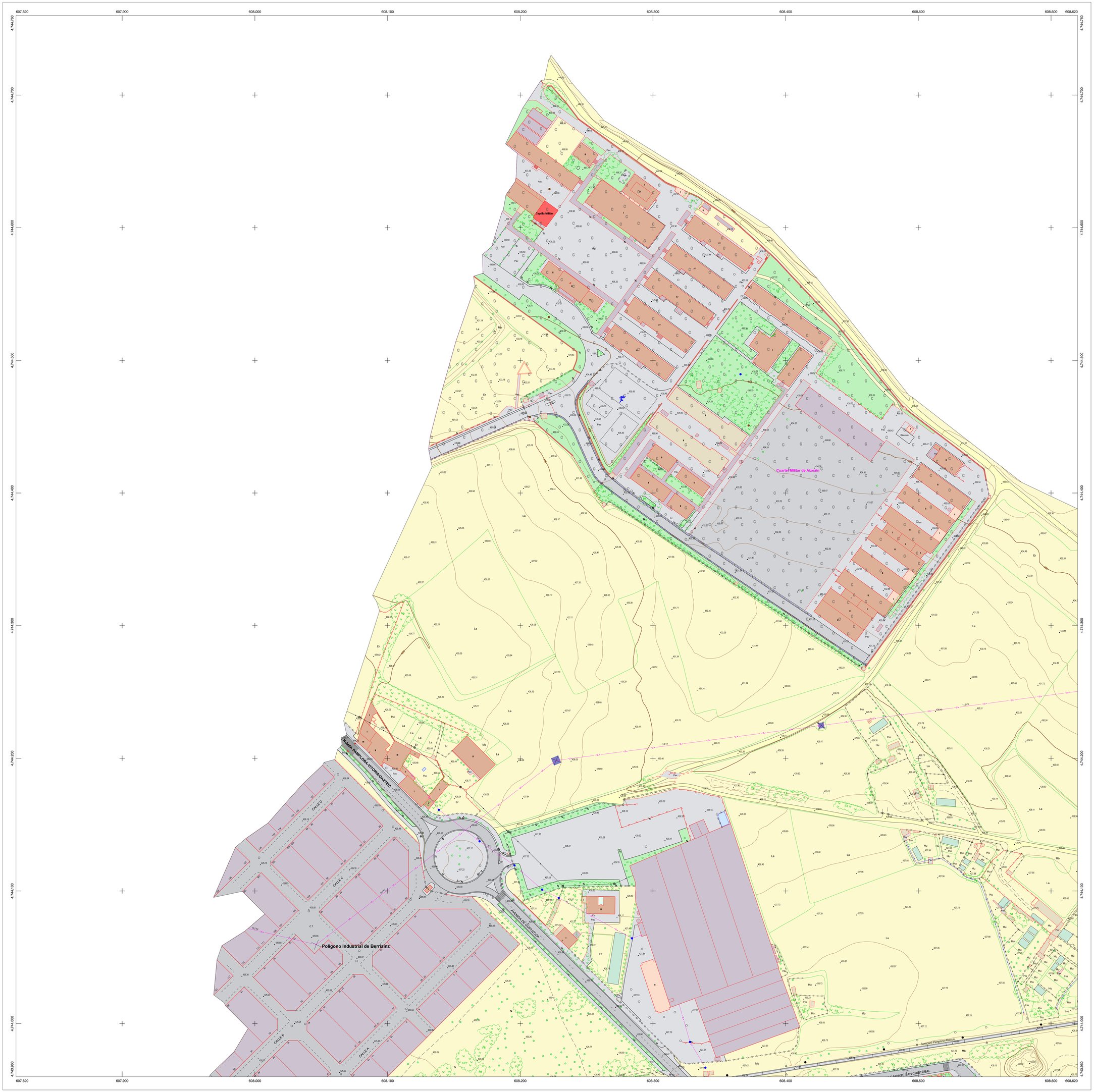

BERRIOZAR

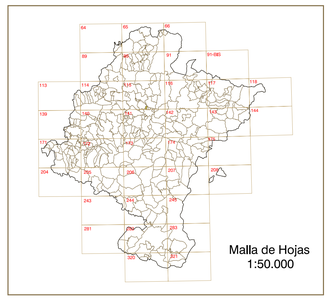

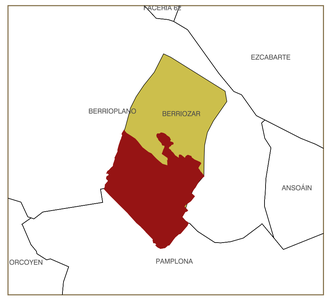

DISTRIBUCIÓN DE HOJAS

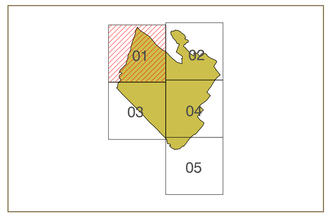

SIGNOS CONVENCIONALES



CARTOGRAFÍA

ESCALA 1:1.000

10 5 0 25 50 100 m.

Fecha de Vuelo : SEPTIEMBRE 2002
Cámara Utilizada : RC30 13403 Focal: 153.440 mm.

Gobierno de Navarra Dirección General de Ordenación del Territorio y Vivienda

Sistema de Información Urbanístico de Navarra